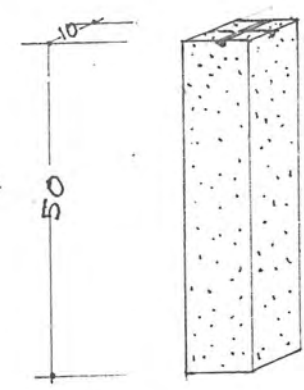

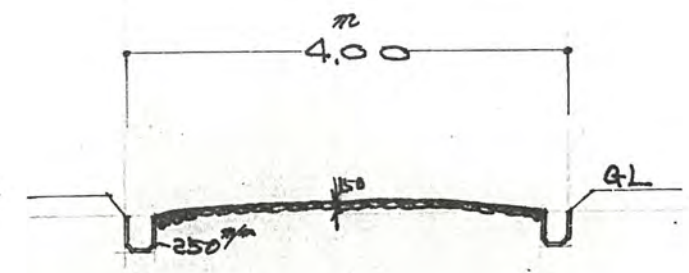


42年7月4日第330号  
幅員4.0m 延長38.6m



標石圖



道路断面圖

-27	-26	-25
-28	37	-24
	36	-23
-63	35	-22
	34	-21
-29	33	-20
-62	32	-19
-30	31	-18
	30	-17
-31	29	-16
	28	-15
	27	-14
	26	-13
	25	-12
	24	-11
	23	-10
	22	-9
	21	-8
	20	-7
	19	-6
	18	-5
	17	-4
	16	-3
	15	-2
	14	-1
	13	0
	12	1
	11	2
	10	3
	9	4
	8	5
	7	6
	6	7
	5	8
	4	9
	3	10
	2	11
	1	12

公道圖