42年11月27日第677号
幅員4.0m 延長28.6m

地籍図

S = 1:300

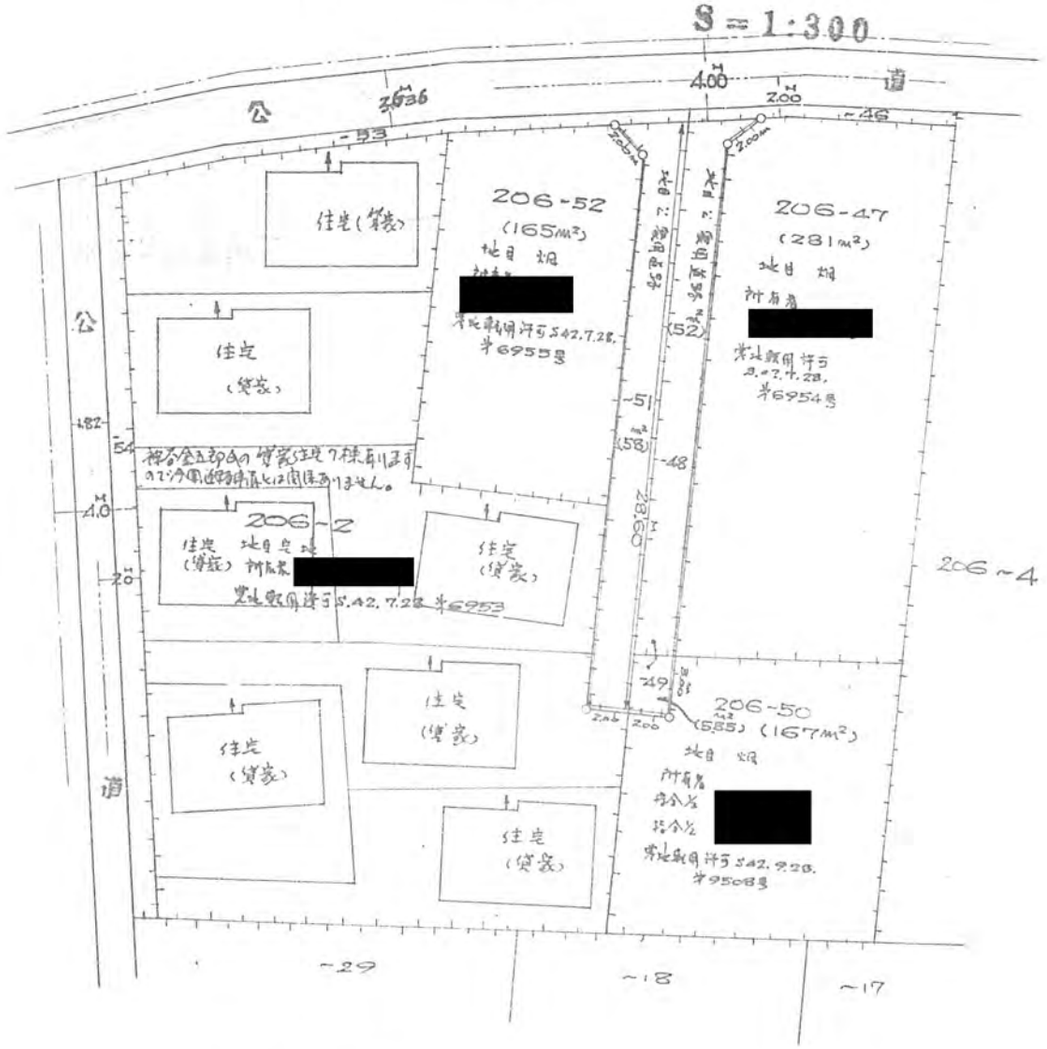

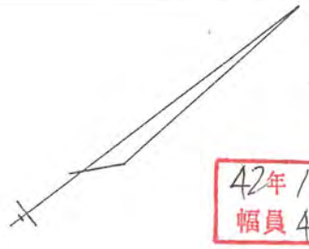

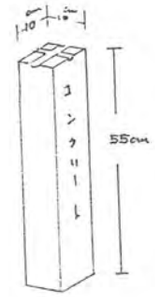

境石



縁石

公図の写

201-6 枠ノ木仰荷図 S = 1:600

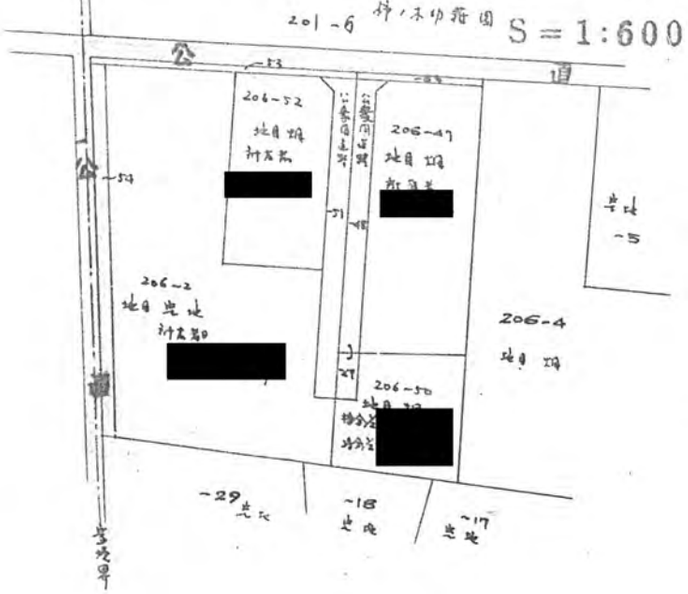

構造図
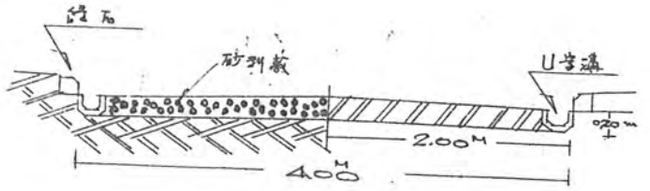
S = 1:50